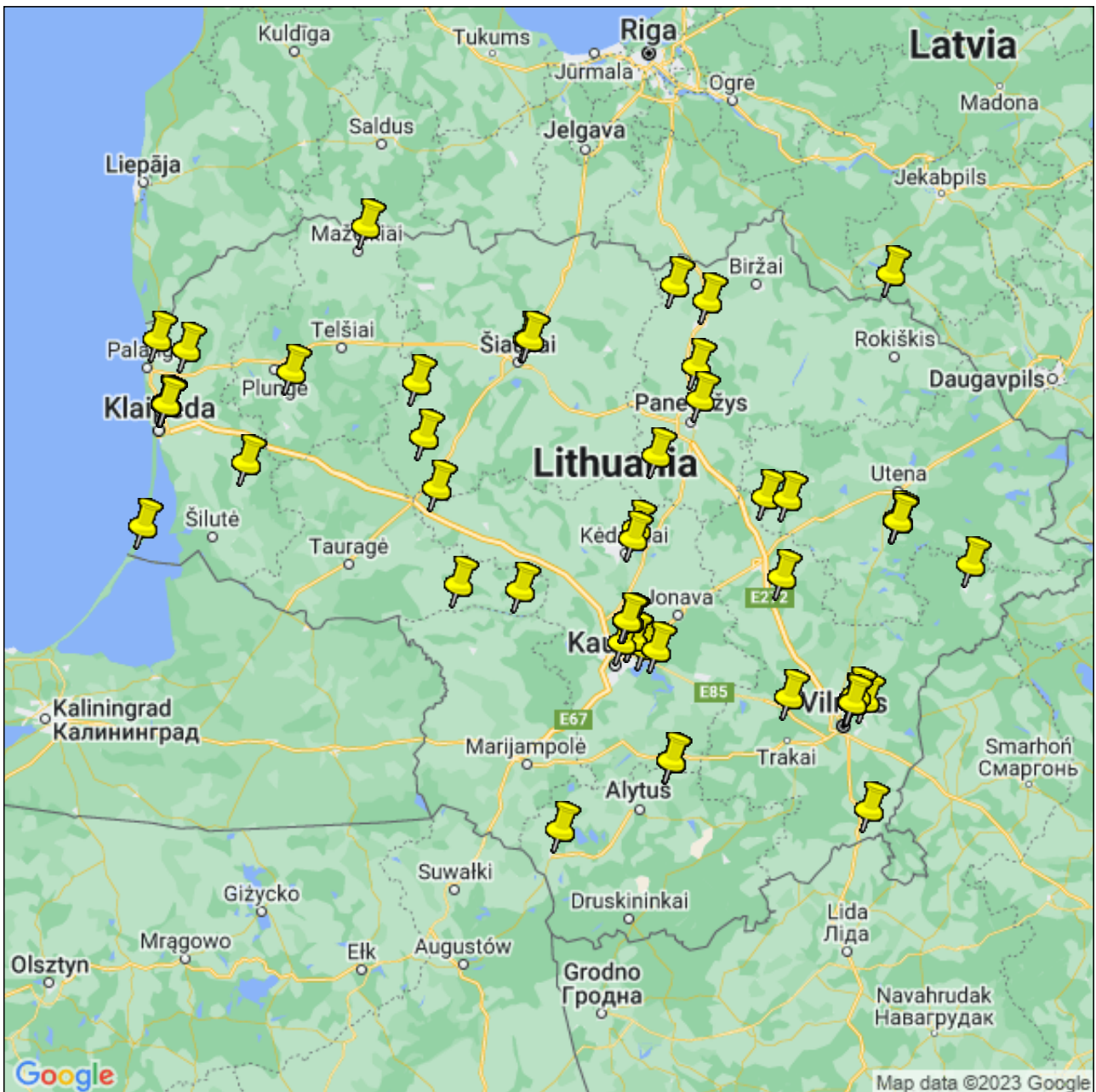



Lithuania





LT000001
 54° 52' 34.27" N (54.876186° N)
 24° 1' 20.52" E (24.022367° E)
 altitude 67 m
 exact location

Kaunas, Lithuania
 Kaunas
 Monastero Pažaislis
 upload: Antonino ALIZZI, 2010 4 19
 last edit: Fabio Savian, 2016 8 10



LT000002
 54° 54' 17.88" N (54.904968° N)
 23° 57' 24.18" E (23.956717° E)
 altitude 67 m
 exact location

Kaunas, Lithuania
 Kaunas
 Studentu 48A
 upload: Jonas Navikas, 2011 2 07
 last edit: 2017 2 01
 meridian line, local time-zone sun time, equation of time chart - table, equinoctial line, declination curves
 2006 AD



LT000003
 54° 54' 17.06" N (54.904739° N)
 23° 57' 0.8" E (23.950222° E)
 altitude 76 m
 exact location

Kaunas, Lithuania
 Kaunas
 Radvilenu 19
 upload: Jonas Navikas, 2011 2 07
 local time-zone sun time
 2009 AD



LT000004
 54° 53' 42.98" N (54.895272° N)
 23° 53' 17.79" E (23.888275° E)
 altitude 29 m
 exact location

Kaunas, Lithuania
 Kaunas
 Muitinės 8
 upload: Jonas Navikas, 2012 8 30
 local sun time, noon in other places



LT000005
 SAF LIT-VIL0101-1
 54° 41' 8.49" N (54.685691° N)
 25° 17' 19.33" E (25.288703° E)
 altitude 95 m
 exact location

Vilnius, Lithuania
 Vilnius
 Lietuvos Didžiosios Kunigaikštystės valdovų rūmai Palazzo dei Granduchi di Lituania Katedros a. 4, LT-01143 Vilnius
 upload: Bruno Caracciolo, 2014 7 24
 local sun time, equinoctial line, declination curves



LT000006
 SAF LIT-VIL0102-1
 54° 40' 57.07" N (54.682518° N)
 25° 17' 14.56" E (25.287378° E)
 altitude 107 m
 exact location

Vilnius, Lithuania
 Vilnius
 Vilniaus Universitetas - Università di Vilnius
 upload: Bruno Caracciolo, 2014 7 24
 last edit: Fabio Savian, 2016 8 04
 local sun time, equinoctial line, declination curves



LT000007
 54° 40' 56.54" N (54.682373° N)
 25° 17' 14.5" E (25.287362° E)
 altitude 109 m
 exact location

Vilnius, Lithuania
 Vilnius
 Vilniaus Universitetas - Università di Vilnius
 upload: Fabio Savian, 2016 8 05
 local sun time, equinoctial line, declination curves



LT000008
 55° 30' 52.27" N (55.51452° N)
 21° 37' 8.23" E (21.618954° E)
 altitude 42 m
 exact location

Klaipėda, Lithuania
 Švėkšna
 Villa Genovefa
 upload: Fabio Savian, 2016 5 26
 local sun time
 1912 AD



LT000009
 54° 41' 15.12" N (54.687534° N)
 25° 17' 22.24" E (25.289511° E)
 altitude 96 m
 exact location

Vilnius, Lithuania
 Vilnius
 Lietuvos Nacionalinis Muziejus
 upload: Fabio Savian, 2016 8 06
 local sun time
 1779 AD



LT000010
 54° 41' 15.12" N (54.687534° N)
 25° 17' 22.24" E (25.289511° E)
 altitude 96 m
 exact location

Vilnius, Lithuania
 Vilnius
 Lietuvos Nacionalinis Muziejus
 upload: Fabio Savian, 2016 8 06



LT000011
 54° 41' 21.03" N (54.689176° N)
 25° 21' 51.16" E (25.364212° E)
 altitude 131 m
 exact location

Vilnius, Lithuania
 Vilnius
 Puckoriai
 upload: Fabio Savian, 2016 8 08



LT000012
 54° 42' 42.87" N (54.711909° N)
 25° 18' 42.92" E (25.311921° E)
 altitude 94 m
 exact location

Vilnius, Lithuania
 Vilnius
 Vileišio g. 27
 upload: Fabio Savian, 2016 8 08
 local sun time
 2015 AD



LT000013
 54° 42' 12.68" N (54.703522° N)
 24° 54' 4.91" E (24.901364° E)
 altitude 142 m
 exact location

Vilnius, Lithuania
 Gratiskiu
 Riterio Krantas
 upload: Fabio Savian, 2016 8 09
 local sun time



LT000014
 54° 14' 9.47" N (54.235964° N)
 23° 30' 39.41" E (23.510946° E)
 altitude 123 m
 exact location

Alytus, Lithuania
 Lazdijai
 Vytauto g.
 upload: Fabio Savian, 2016 8 10
 local sun time, equation of time chart - table



LT000015
 54° 28' 48.2" N (54.480055° N)
 24° 11' 14.98" E (24.187494° E)
 altitude 142 m
 exact location

Alytus, Lithuania
 Raiziai
 upload: Fabio Savian, 2016 8 10
 local sun time, equation of time chart - table, equinoctial
 line, declination curves
 2010 AD



LT000016
 54° 28' 48.15" N (54.480041° N)
 24° 11' 15.01" E (24.187502° E)
 altitude 141 m
 exact location

Alytus, Lithuania
 Raiziai
 upload: Fabio Savian, 2016 8 10
 local time-zone sun time, equinoctial line, declination
 curves
 2010 AD



LT000017
 55° 5' 29.99" N (55.091665° N)
 22° 54' 13.1" E (22.90364° E)
 altitude 14 m
 exact location

Tauragė, Lithuania
 Skirsnemunė
 Nemuno g.
 upload: Fabio Savian, 2016 8 11




LT000018
 55° 4' 41.87" N (55.078299° N)
 23° 16' 24.73" E (23.273536° E)
 altitude 22 m
 exact location

Tauragė, Lithuania
 Veliuona
 Vytauto Didžiojo g.
 upload: Fabio Savian, 2016 8 11
 local time-zone sun time



LT000019
 55° 17' 41.94" N (55.294982° N)
 20° 59' 26.6" E (20.990723° E)
 altitude 37 m
 exact location

Klaipėda, Lithuania
 Nida
 Park
 upload: Fabio Savian, 2016 8 13
 local sun time, equinoctial line, declination curves
 1995 AD



LT000020
 55° 43' 0.93" N (55.716925° N)
 21° 7' 39.85" E (21.127737° E)
 altitude 7 m
 exact location

Klaipėda, Lithuania
 Klaipėda
 H Manto g. 25
 upload: Fabio Savian, 2016 8 13
 local sun time, equinoctial line, declination curves



LT000021
 55° 42' 52.75" N (55.714652° N)
 21° 7' 56.58" E (21.132383° E)
 altitude 9 m
 exact location

Klaipėda, Lithuania
 Klaipėda
 M. Mazydo Al. 9
 upload: Fabio Savian, 2016 8 13
 local sun time



LT000022
 55° 42' 43.12" N (55.711979° N)
 21° 8' 4.34" E (21.134539° E)
 altitude 4 m
 exact location

Klaipėda, Lithuania
 Klaipėda
 Liepu g. 12
 upload: Fabio Savian, 2016 8 13
 local sun time



LT000023
 55° 42' 43.31" N (55.71203° N)
 21° 8' 4.74" E (21.134651° E)
 altitude 4 m
 exact location

Klaipėda, Lithuania
 Klaipėda
 Liepu g. 12
 upload: Fabio Savian, 2016 8 13
 local sun time



LT000024
 55° 42' 43.41" N (55.712059° N)
 21° 8' 4.05" E (21.134458° E)
 altitude 4 m
 exact location

Klaipėda, Lithuania
 Klaipėda
 Liepu g. 12
 upload: Fabio Savian, 2016 8 13
 local sun time



LT000025
 55° 42' 43.96" N (55.71221° N)
 21° 8' 2.93" E (21.134147° E)
 altitude 4 m
 exact location
 museum

Klaipėda, Lithuania
 Klaipėda
 Liepu g. 12
 upload: Fabio Savian, 2016 8 13
 meridian line



LT000026
 55° 56' 10.96" N (55.936379° N)
 21° 4' 28" E (21.074446° E)
 altitude 5 m
 exact location
 disappeared

Klaipėda, Lithuania
 Palanga
 Palangos Linas
 upload: Fabio Savian, 2016 8 14



LT000027
 55° 53' 48.55" N (55.89682° N)
 21° 15' 4.03" E (21.251121° E)
 altitude 25 m
 exact location

Klaipėda, Lithuania
 Kretinga
 Park
 upload: Fabio Savian, 2016 8 14
 meridian line, equinoctial line, declination curves



LT000028
 55° 47' 15.06" N (55.787518° N)
 22° 39' 0.71" E (22.650197° E)
 altitude 121 m
 exact location

Šiauliai, Lithuania
 Užventis
 Šatrijos g.
 upload: Fabio Savian, 2016 8 15
 local sun time



LT000029
 55° 35' 59.04" N (55.599734° N)
 22° 41' 16.6" E (22.687945° E)
 altitude 152 m
 exact location

Šiauliai, Lithuania
 Kražiai
 School
 upload: Fabio Savian, 2016 8 15
 local sun time
 2011 AD



LT000030
 55° 55' 57.2" N (55.932556° N)
 23° 19' 11.81" E (23.319948° E)
 altitude 131 m
 exact location

Šiauliai, Lithuania
 Šiauliai
 Šiauliu Sv. apastalu Petro ir Pauliaus katedra
 upload: Fabio Savian, 2016 8 15
 local sun time



LT000031

55° 55' 50.69" N (55.930747° N)
 23° 19' 30.55" E (23.325151° E)
 altitude 115 m
 exact location

Šiauliai, Lithuania
 Šiauliai
 The Sundial Square, Ežero g.-Šalkauskio g.
 upload: Fabio Savian, 2016 8 15
 last edit: Kestutis Meshkauskas, 2018 8 17
 meridian line



LT000032

55° 50' 24.52" N (55.840144° N)
 24° 20' 19.77" E (24.338826° E)
 altitude 50 m
 exact location

Panevėžys, Lithuania
 Paistrys
 3021
 upload: Fabio Savian, 2016 8 16
 local time-zone sun time



LT000033

55° 43' 58.04" N (55.73279° N)
 24° 21' 28.54" E (24.357929° E)
 altitude 55 m
 exact location

Panevėžys, Lithuania
 Panevėžis
 Panevėžio Juozo Balčikonio gimnazija
 upload: Fabio Savian, 2016 8 16
 local time-zone sun time
 2015 AD



LT000034

55° 32' 24.24" N (55.540068° N)
 24° 5' 40.35" E (24.094541° E)
 altitude 38 m
 exact location

Panevėžys, Lithuania
 Krekenava
 upload: Fabio Savian, 2016 8 16
 local time-zone sun time



LT000035

55° 23' 51.29" N (55.39758° N)
 24° 45' 41.41" E (24.761502° E)
 altitude 81 m
 exact location

Vilnius, Lithuania
 Taujenu
 Taujėny dvaras
 upload: Fabio Savian, 2016 8 17
 local sun time



LT000036

55° 23' 28.68" N (55.391301° N)
 24° 53' 14.88" E (24.887465° E)
 altitude 90 m
 exact location

Vilnius, Lithuania
 Svirnai II
 upload: Fabio Savian, 2016 8 17
 local time-zone sun time



LT000037

55° 19' 0.54" N (55.316816° N)
 25° 33' 38.18" E (25.560607° E)
 altitude 179 m
 exact location

Utena, Lithuania

Molėtai

Astronomical Observatory

upload: Fabio Savian, 2016 8 19

local sun time, equinoctial line, declination curves



LT000038

55° 18' 56.91" N (55.315808° N)
 25° 33' 21.92" E (25.55609° E)
 altitude 170 m
 exact location

Utena, Lithuania

Molėtai

Lietuvos Etnokosmologijos Muziejus

upload: Fabio Savian, 2016 8 19

local sun time



LT000039

55° 18' 55.53" N (55.315425° N)
 25° 33' 16.8" E (25.554666° E)
 altitude 169 m
 exact location

Utena, Lithuania

Molėtai

Lietuvos Etnokosmologijos Muziejus

upload: Fabio Savian, 2016 8 19

local sun time



LT000040

55° 7' 9.87" N (55.119409° N)
 24° 51' 33.6" E (24.859334° E)
 altitude 124 m
 exact location

Vilnius, Lithuania

Krikštėnai

Krikštėny dvaras

upload: Fabio Savian, 2016 8 19

local sun time

2009 AD



LT000041

55° 17' 8.58" N (55.285716° N)
 23° 58' 51.18" E (23.980884° E)
 altitude 30 m
 exact location

Kaunas, Lithuania

Kėdainiai

Didžiosios Ronkos a.

upload: Fabio Savian, 2016 8 20

local sun time



LT000042

55° 15' 0.36" N (55.2501° N)
 23° 57' 36.81" E (23.960224° E)
 altitude 41 m
 exact location

Kaunas, Lithuania

Pelėdnagiai

upload: Fabio Savian, 2016 8 20

 local time-zone sun time, equation of time chart - table
 2013 AD



LT000043
 54° 58' 13.41" N (54.970391° N)
 23° 56' 6.18" E (23.935051° E)
 altitude 79 m
 exact location

Kaunas, Lithuania
 Domeikava
 Rytmečio g.
 upload: Jonas Navikas, 2017 10 05
 local sun time, equation of time chart - table
 2017 AD



LT000044
 54° 58' 1.61" N (54.967114° N)
 23° 55' 21.45" E (23.922625° E)
 altitude 78 m
 exact location

Kaunas, Lithuania
 Domeikava
 Vandžiogalos ir Bažnyčios g. sankirtos skveras
 upload: Jonas Navikas, 2018 8 27
 local time-zone sun time, equation of time chart - table
 2018 AD



LT000045
 56° 9' 27.47" N (56.157629° N)
 25° 31' 13.61" E (25.520448° E)
 altitude 103 m
 exact location

Panevėžys, Lithuania
 Ilzenbergo dvaras
 Ilzenbergo k. 4, Juodupės seniūnija, Rokiškio r.
 upload: Jonas Navikas, 2018 10 17
 last edit: 2018 10 18
 local sun time
 2018 AD



LT000046
 55° 49' 26.78" N (55.824107° N)
 21° 53' 12.5" E (21.886806° E)
 altitude 108 m
 exact location

Telšiai, Lithuania
 Stalgėnai
 Stalgėnai, Mokyklos g. 1, Plungės r.
 upload: Jonas Navikas, 2019 6 13
 local sun time
 2016 AD



LT000047
 56° 18' 50.96" N (56.314156° N)
 22° 20' 38.71" E (22.344086° E)
 altitude 71 m
 exact location

Telšiai, Lithuania
 Mažeikiai
 V. Burbos skveras
 upload: Jonas Navikas, 2019 6 20
 last edit: 2019 6 20
 local time-zone sun time
 2012 AD



LT000048
 56° 7' 10.74" N (56.119651° N)
 24° 12' 12.64" E (24.20351° E)
 altitude 66 m
 exact location

Panevėžys, Lithuania
 Pasvalio r.
 Vaškų seniūnija, Velniakalnis
 upload: Jonas Navikas, 2019 10 30
 last edit: 2022 10 01
 local sun time
 2019 AD



LT000049
 55° 9' 50.62" N (55.16406° N)
 25° 59' 52.4" E (25.997888° E)
 altitude 156 m
 exact location

Vilnius, Lithuania
 Švenčionėliai
 Vilniaus ir Priestočio g. sankirtos skveras
 upload: Jonas Navikas, 2020 11 24
 local sun time
 2020 10



LT000050
 56° 3' 55.3" N (56.065361° N)
 24° 24' 28.94" E (24.408039° E)
 altitude 30 m
 area of 50 meters side

Panevėžys, Lithuania
 Pasvalys
 Lėvens pagrindinė mokykla, Kalno 34
 upload: Jonas Navikas, 2021 8 18
 2020 AD



LT000051
 54° 18' 27.77" N (54.307714° N)
 25° 22' 49.51" E (25.380419° E)
 altitude 181 m
 exact location

Vilnius, Lithuania
 Šalčininkai
 Mokyklos 22, Šalčininkų Jano Sniadeckio gimnazija
 upload: Jonas Navikas, 2022 6 16
 local time-zone sun time
 2017 AD



LT000052
 54° 41' 0.61" N (54.683503° N)
 25° 17' 13.76" E (25.287156° E)
 altitude 101 m
 exact location

Vilnius, Lithuania
 Vilnius
 Vilniaus Universiteto Istorijos fakultetas, Universiteto 7
 upload: Jonas Navikas, 2022 7 19
 last edit: 2022 7 19
 canonical hours
 XVII AD : XVIII AD



LT000053
 54° 51' 58.98" N (54.866383° N)
 24° 5' 41.48" E (24.094856° E)
 altitude 68 m
 exact location

Kaunas, Lithuania
 Samylų sen., Šlienava
 Mokyklos g. 13, Šlienavos pagrindinė mokykla
 upload: Jonas Navikas, 2022 8 30
 local time-zone sun time
 2022 AD



LT000054
 55° 25' 36.39" N (55.426775° N)
 22° 46' 11.85" E (22.769958° E)
 altitude 102 m
 exact location

Kaunas, Lithuania
 Nemakščių sen., Raseinių r. sav.
 Nemakščiai, Vyšnių g. 20
 upload: Jonas Navikas, 2023 5 20
 local time-zone sun time, equation of time chart - table
 2023 AD



LT000055

54° 58' 13.82" N (54.970506° N)

23° 56' 6.15" E (23.935042° E)

altitude 79 m

exact location

Kaunas, Lithuania
Domeikava, Kauno r.
Rytmečio g.

upload: Jonas Navikas, 2023 10 24

meridian line, local time-zone sun time, time-zone mean
noon
2023 9



LT000056

54° 58' 5.38" N (54.968161° N)

23° 55' 37.24" E (23.927011° E)

altitude 76 m

exact location

Kaunas, Lithuania
Domeikava, Kauno r.
Bažnyčios 3, Domeikavos gimnazija

upload: Jonas Navikas, 2023 11 23

last edit: 2023 11 23

local time-zone sun time, equation of time chart - table
2023 10 25